

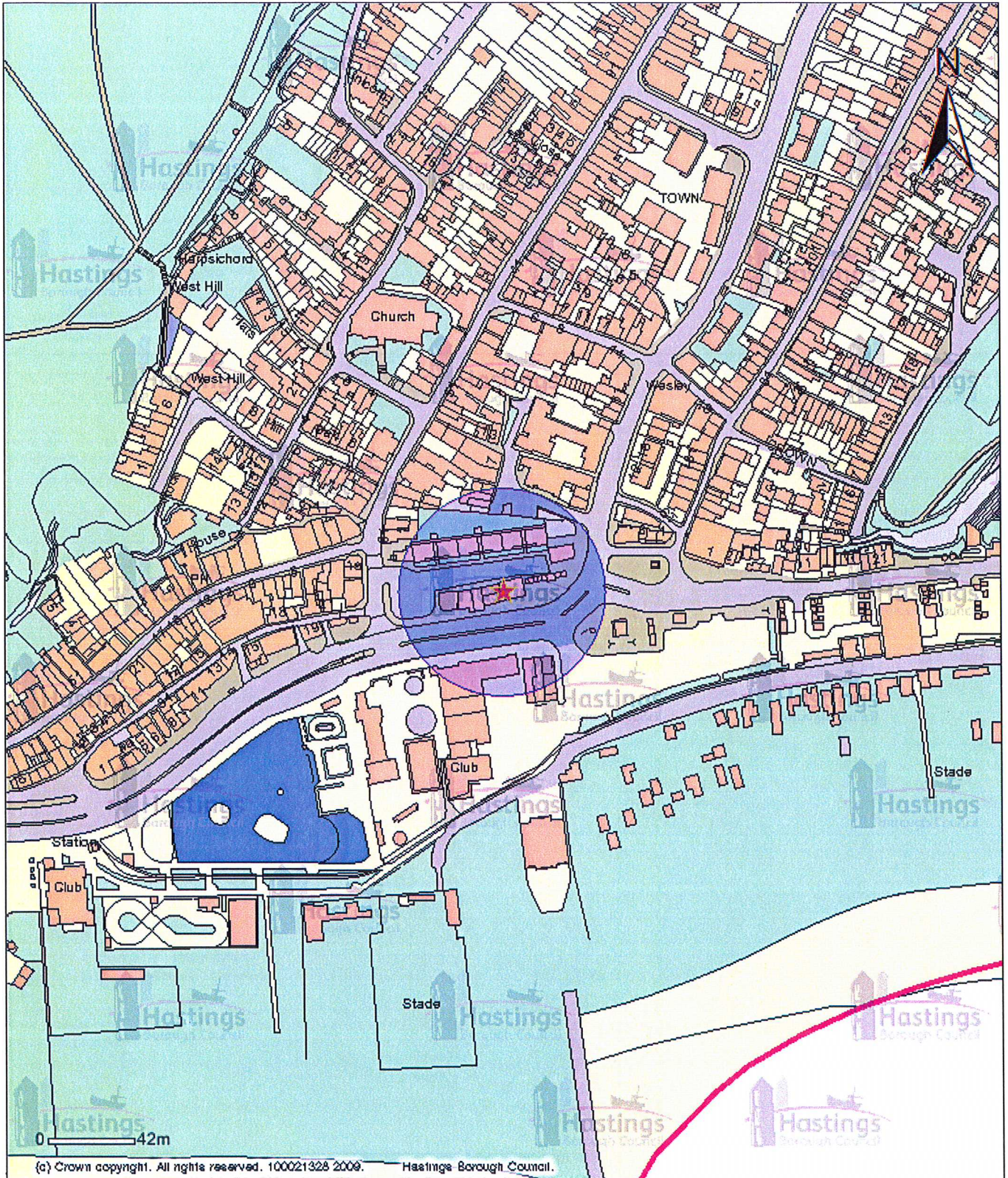
fr D. Soli

London Trader, 4-7 East Beach Street. Hastings

Details of Residential Premises in Vicinity – Number of Premises Within Stated Radius

Street	50 metres	75 metres	100 metres
Hastings Wall	18	18	18
East Street	1	1	1
High Street	0	5	17
East Beach Street	2	2	2
Winding Street	3	9	9
Pleasant Row	0	2	4
The Bourne	0	1	39
George Street	0	1	9
East Parade	0	0	1
West Street	0	0	3
All Saints Street	0	0	1
East Bourne Street	0	0	1
Total	24	39	105

In addition to the above residential properties there is a guest house immediately next door to the premises, another within 75 metres and a third within 100 metres.



Title:

London Trader 50 Metre Radius

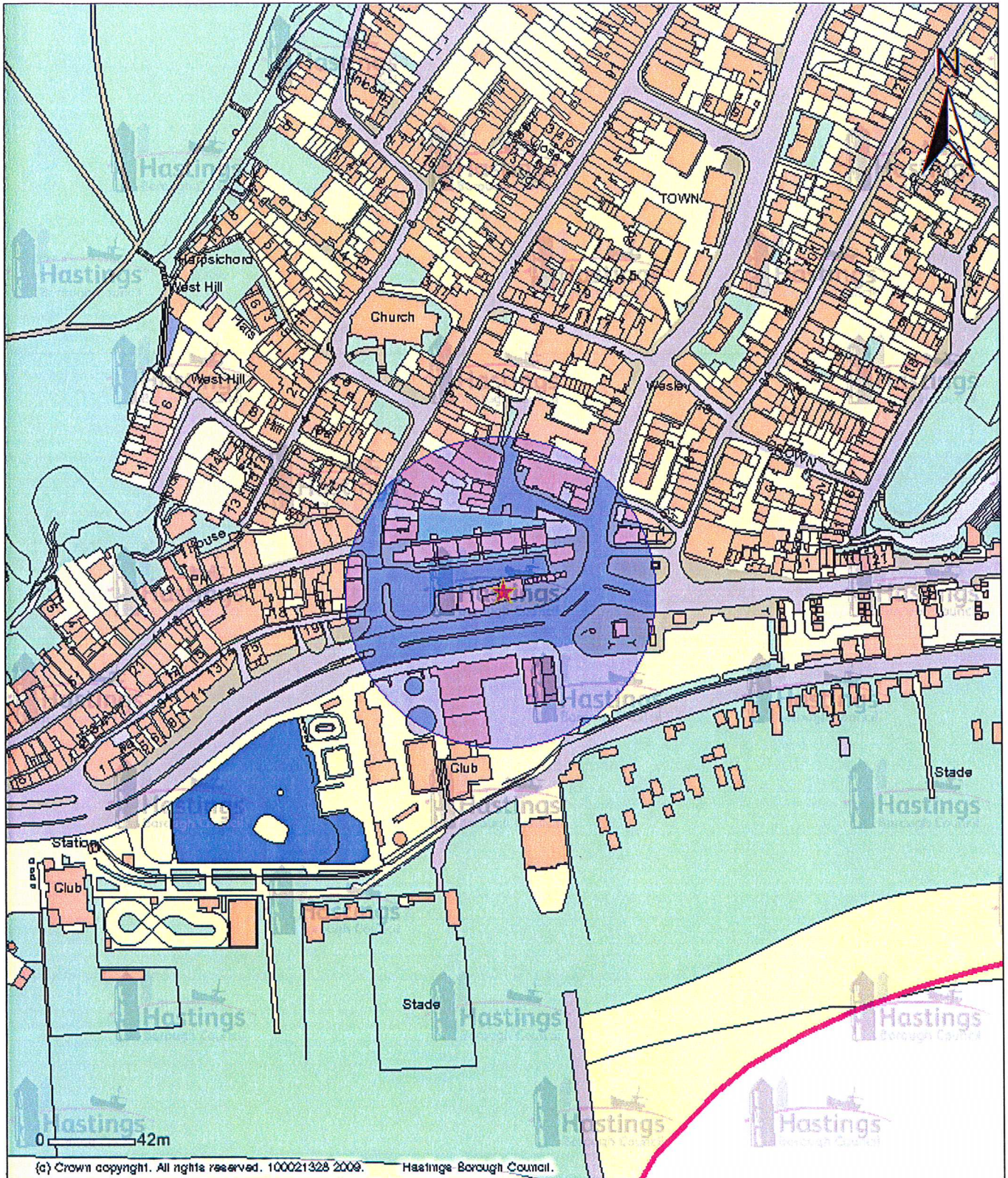
Scale:

1:2500

Date:

18 / 10 / 2011

This map is reproduced from Ordnance Survey material with the permission of Ordnance Survey on behalf of the Controller of Her Majesty's Stationery Office © Crown Copyright. Unauthorised reproduction infringes Crown copyright and may lead to prosecution or civil proceedings. Licence Number: 100021328 2011.



Title:

London Trader 75 Metres

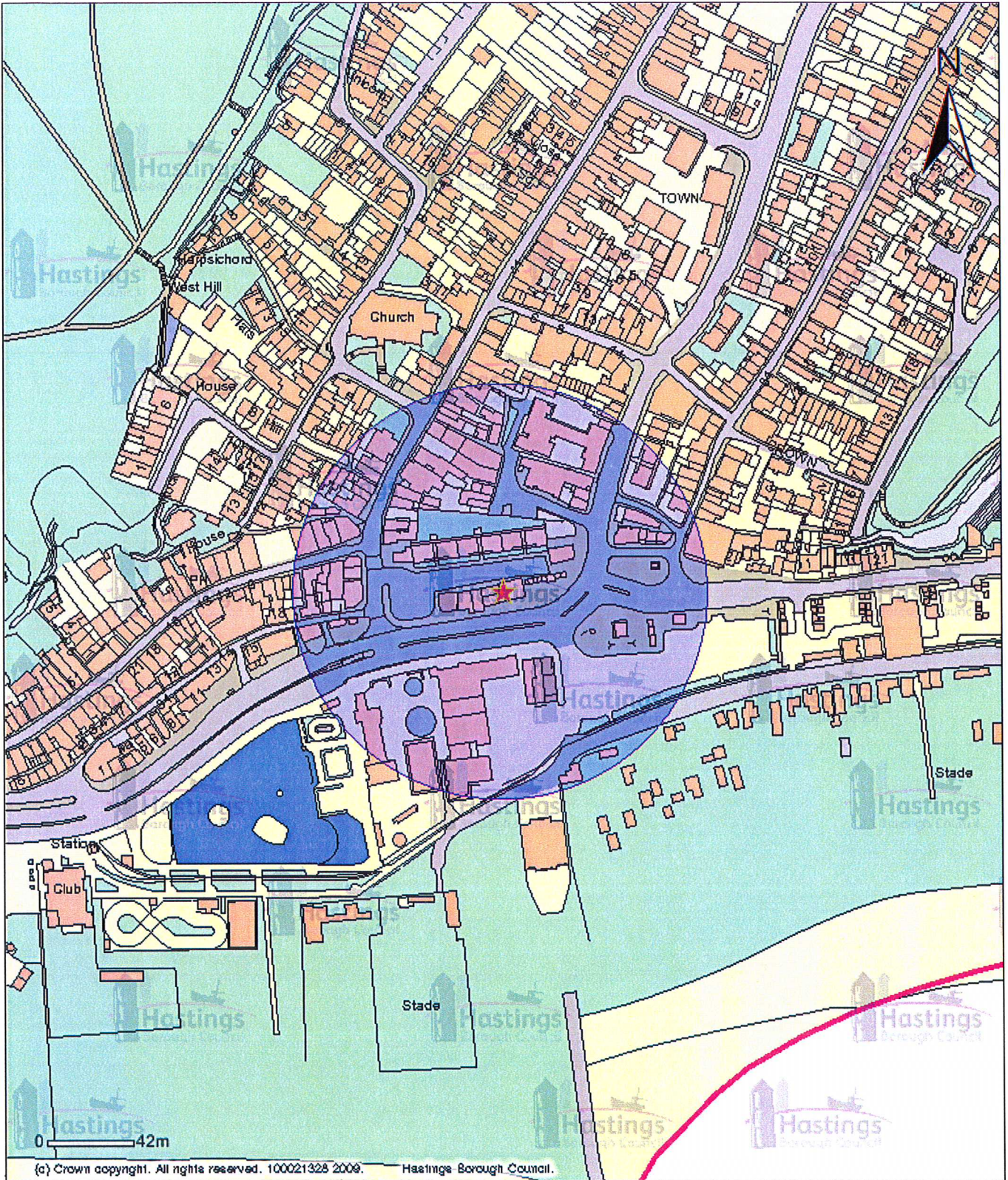
Scale:


1:2500

Date:

18 / 10 / 2011

This map is reproduced from Ordnance Survey material with the permission of Ordnance Survey on behalf of the Controller of Her Majesty's Stationery Office © Crown Copyright. Unauthorised reproduction infringes Crown copyright and may lead to prosecution or civil proceedings. Licence Number: 100021328 2011.



	<p>Title:</p> <p style="text-align: center;">London Trader 100 Metre Radius</p>	<p>Scale: 1:2500</p> <p>Date: 18 / 10 / 2011</p>
---	---	--

This map is reproduced from Ordnance Survey material with the permission of Ordnance Survey on behalf of the Controller of Her Majesty's Stationery Office © Crown Copyright. Unauthorised reproduction infringes Crown copyright and may lead to prosecution or civil proceedings. Licence Number: 100021328 2011.